

Our QR Codes



Quinta Los Duendes
Website



Fotografía del Ecuador
Facebook



Quinta Los Duendes
Facebook



Our You Tube
Channel



Welcome to Quinta Los Duendes

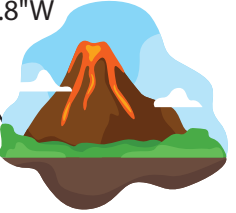
Map of the local area. Not to scale
Find this map online at
www.quintalosduendes.com/area-map.html
0°45'22.2"S 78°39'33.2"W

North to :
Quito, Otavalo,
Mindo, Ibarra
and Colombia

Entrance to El Boliche Reserve
0°37'42.1"S 78°35'45.0"W



Entrance to Cotopaxi
National Park and
Rumiñahui Volcano
0°41'57.9"S 78°35'19.8"W



Pastocalle
0.7276° S, 78.6347° W

Lasso
0°45'17.0"S 78°36'35.7"W

Directions To:

Toacaso: Walk to the end of the dirt road, stay on this side of the road, take a white and green pick up truck to Toacaso, Cost 0.50 cents, the pick up trucks run every few minutes from 6 am to 7 pm

Lasso: Walk to the end of the dirt road, cross over the road, take a white and green pick up truck to Lasso, Cost 0.50 cents, the pick up trucks run every few minutes from 6 am to 7 pm

Latacunga: Follow the directions as to Lasso, then take a bus from under the pedestrian bridge (Tanicuchi, Pastocalle, Lasso bus company, costs 0.60 cents) To Latacunga. buses run frequently from early till 7 pm

Quito: Follow the directions as Lasso, then cross over the pedestrian bridge to the other side of the panam highway, then take a bus to Quito, costs 1.50 USD, buses run every 3 minutes. These buses also go past the Cotopaxi NP and Boliche entrances.

Quilotoa Lagoon: Follow the directions as Lasso, then follow the directions to Latacunga, once you are inside the bus terminal at Latacunga, look for the Vivero window, buses run 6, 730, 8, 10, 11 and return from Quilotoa at 1345, 1445, 1530, 1615, LAST BUS 17h Costs 2 USD pp

Tilipulo: Follow the directions as Lasso, take any bus that say AMBATO and get off at Tilipulo.

Southbound travellers: Follow the directions as Lasso, take any bus that says your destination, or Ambato and change in Ambato bus terminal.

Latacunga
0.9316° S, 78.6058° W



South to:
Ambato, Rimbamba,
Baños, etc

Pujili
0.9583° S, 78.6966° W
Typical Indigenous
market on Sundays

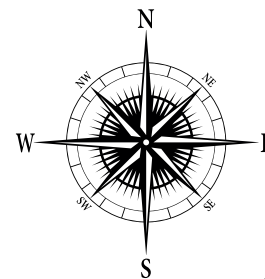
Saquisilí
0.8226° S, 78.6682° W
Typical Indigenous
market on Thursday
from early until lunchtime

Cuicuno Sanctuary
0°48'12.2"S 78°40'07.7"W

Tanicuchi
0°46'45.2"S 78°38'14.6"W

Toacaso
0°45'25.2"S 78°41'03.6"W


- Gas / Petrol Station
- Restaurant
- Health Center or Pharmacy
- Supermarket
- Small shop
- Handicrafts / Shopping
- ATM
- El Boliche Reserve
- Cotopaxi NP
- Church / Historic Building



Sigchos
0.6988° S, 78.8862° W



Quilotoa Lagoon
0.8583° S, 78.9034° W



Canyon del Toachi
0°55'43.0"S 78°54'21.7"W



Typical Indigenous
market on Saturday



Zumbahua

0.9590° S, 78.9005° W

Chugchilán
0.7995° S, 78.9205° W

To La Maná and the coast